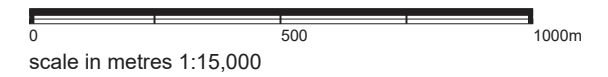


**Viewpoint 1: Aultguish Inn**



© Crown copyright and database rights 2018 Ordnance Survey 0100031673.

**Grid Ref: 235166 870394** Distance to nearest turbine: 1.563km AOD: 228.98m



This viewpoint is located to the east of the Aultguish car park on the A835.

<p>THC Viewpoint 1  <b>Aultguish Inn</b>                  Fig 9.33</p>
<p><b>Lochluichart Wind Farm                  Extension II EIA</b></p>

Extent of 50mm single frame image



Photomontage

© Crown copyright and database rights 2018 Ordnance Survey 0100031673.

**Viewpoint 1: Aultguish Inn**

Distance to nearest turbine: 1.563km

Camera: EOS 5D Mark II

Focal length: 50mm vertical (27°) x 28mm horizontal (65.5°)

Camera height: 1.5m

Date: 04/02/18

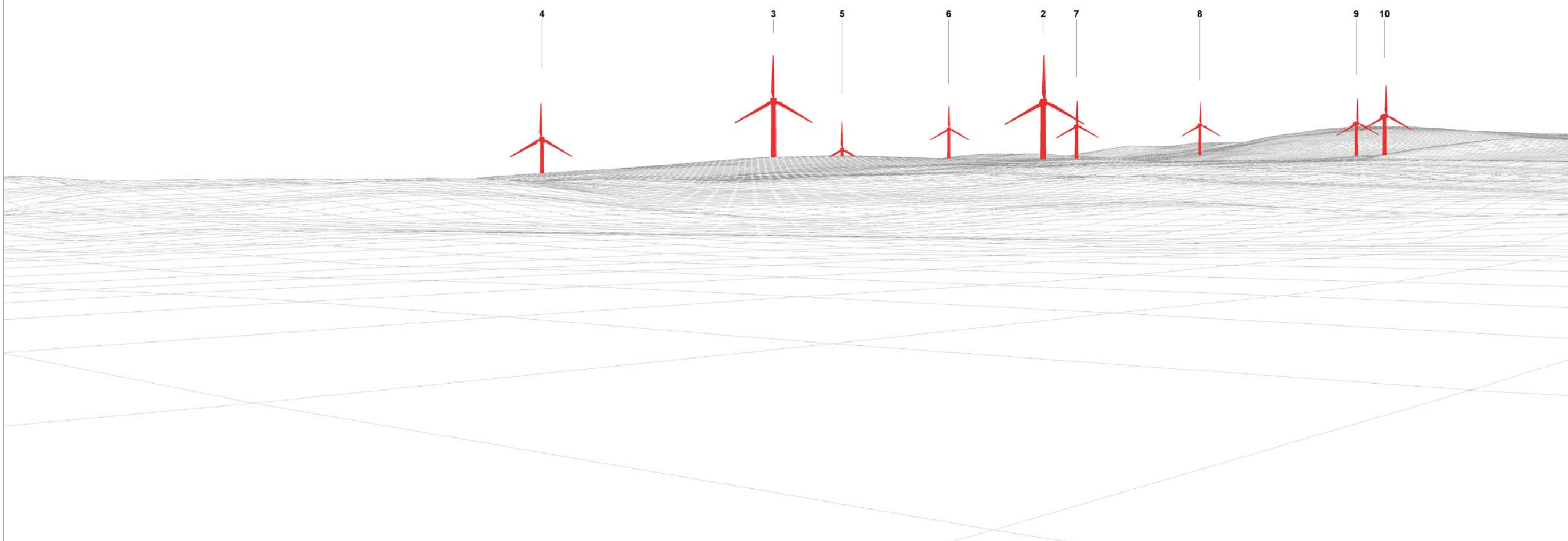
Time: 10:02

The images contained on this page and the following two pages are not representative of scale and distance from the actual Viewpoint and show the wind farm development in its wider landscape context only.



Viewpoint 1 Existing view


Viewpoint 1 Wireline overlay





Viewpoint 1 Existing view

Viewpoint 1 Cumulative Wireline. Application turbines in red, operational / under construction in blue, consented in purple and application in orange.





© Crown copyright and database rights 2018 Ordnance Survey 0100031673.

**Viewpoint 1: Aultguish Inn**

Distance to nearest turbine: 1.563km

Camera: EOS 5D Mark II

Focal length: 50mm

Camera height: 1.5m

Date: 04/02/18

Time: 10:02

When viewed at a comfortable arm's length, this image is representative of the maximum field of view of clear vision but is not representative of scale and distance.



**Viewpoint 1: Aultguish Inn**

Distance to nearest turbine: 1.563km

Camera: EOS 5D Mark II

Focal length: 75mm

Camera height: 1.5m

Date: 04/02/18

Time: 10:02

This image should be viewed at a comfortable arm's length (approx. 500mm).